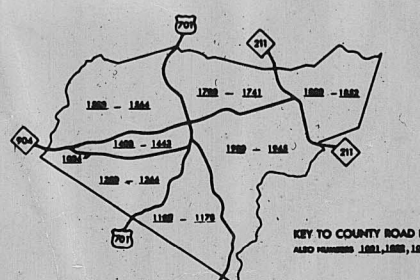
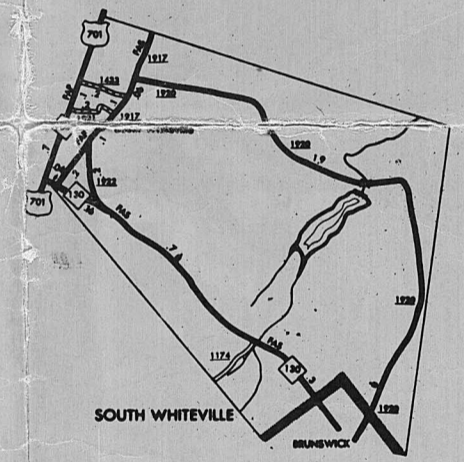
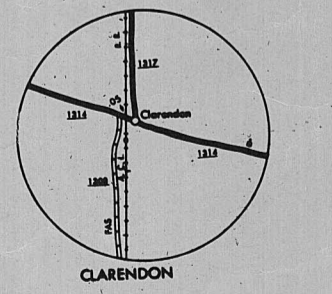
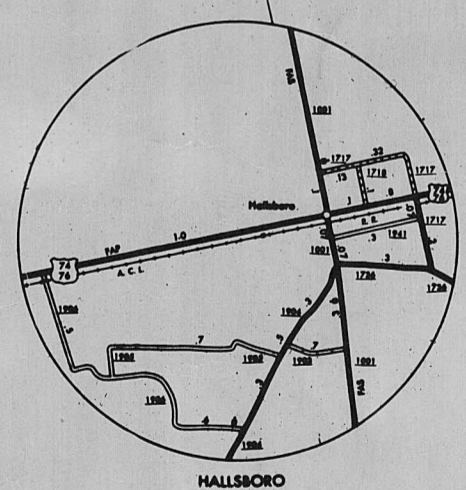


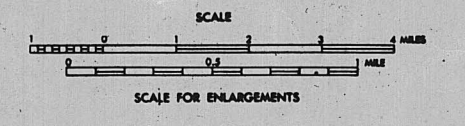
- LEGEND**
- RAILROAD, PRIVATE STATIONARY GEAR
 - RAILROAD, AVIATION STATIONARY GEAR
 - RAILROAD, AVIATION STATIONARY GEAR, USED BY SPECIAL OPERATING COMPANY
 - RAILROAD, AVIATION STATIONARY GEAR, USED BY MORE THAN ONE OPERATING COMPANY ON BASIS OF ADJACENT RIGHTS-OF-WAY
 - MARSHAL STATION
 - QUARTER CROSSING
 - UNDESIGNED
 - OVERPASS
 - RAILROAD TRAP
 - FERRIS OR TOLL FERRY
 - HIGHWAY, FERRY, 50 FT. OR OVER
 - SAW SPAN ON BRIDGE
 - HIGHWAY TUNNEL
 - OPERATED BY AND BARGE LINE
 - BOAT, FERRY OR LAUNCH
 - MARSHY STRIP
 - FISH STRIP
 - LIGHTHOUSE
 - LIGHT, NAUTICAL
 - COAST GUARD STATION
 - CANAL
 - FISH
 - DAM WITH LOCK
 - DAM
 - ARMY, NAVY OR MARINE CORPS FIELD
 - COMBAT OR NAUTICAL AIRPORT
 - MARSH AIRFIELD
 - HANGAR ON FIELD "H" IN AIRPORT
 - AIRWAY STATION
 - STATE LINE
 - COUNTY LINE
 - CITY LIMITS
 - RESERVATION OR PARK BOUNDARY
 - BUREAU OF REVENUE
 - DEPARTMENT OF AGRICULTURE
 - SPECIATE DIVISION
 - ROAD THROUGH MOUNTAIN PASS
 - COUNTY ROAD
 - OTHER TOWNS AND VILLAGES
 - TRANSLATION STATION
 - SCOUT FIRE
 - LODGE
 - CAMP GROUND
 - BATHING BEACH
 - AMUSEMENT FIELD
 - MUNICIPAL PARK - PUBLIC GROUND
 - PARK GROUND OR BAGE COURSE
 - GOLF COURSE
 - GROUP OF DWELLINGS
 - FOREST RANGE STATION
 - FOREST LOOKOUT STATION
 - GAME PARK
 - RESERVOIR, POND OR LAKE
 - FISH HATCHERY
 - GAS OR OIL TANK
 - POWER PLANT
 - POWER SUBSTATION
 - RADIO STATION WITH CALL LETTERS
 - FURNACE OR SMELTING STATION
 - STEEL MILL
 - WATER SUPPLY, RESERVOIR TANK
 - MANUFACTURING PLANT
 - BRICKWORK
 - BUSINESS ESTABLISHMENT
 - SAW MILL
 - WINE
 - GRAVEL PIT OR QUARRY
 - CHURCH
 - CHURCH WITH CEMETERY
 - CEMETERY
 - POLICE OFFICE
 - TOWN OR COMMUNITY HALL
 - HOME OR HOTEL
 - HOUSEHOLD OR COUNTRY HOME
 - OPEN AIR THEATER
 - GOVERNMENTAL BUILDING
 - MONUMENT - SMALL HISTORICAL SITE
 - RURAL FIRE STATION
 - SEASONAL DWELLING
 - SCHOOL
 - RURAL DWELLING, FARM OR OTHER GROUP OF BUILT BUILDINGS
 - CULTURAL STRUCTURE IN OUTLIER
 - CONVENTIONAL OR FORMAL BUILDING
 - STATE HIGHWAY GARRISON
 - WINDMILL STATION
 - PATROL STATION
 - NOT TO INDICATE LOCATION OF ANY CULTURAL FEATURE OUT OF POSITION
 - INTERSECTION DISTANCES
 - SECONDARY ROAD NUMBER
 - STATE HIGHWAY
 - U.S. MAINTAINED HIGHWAY
 - FEDERAL HIGHWAY
 - FEDERAL ROAD OR TRAIL, FEDERAL OR UNDESIGNED ROAD
 - CHANGED AND UNDESIGNED ROAD
 - HOLE, GRAVE OR BONE BURIED ROAD
 - HARD SURFACED ROAD
 - DIVIDED HIGHWAY
 - A LAKE UNDESIGNED HIGHWAY
 - INCORPORATED CITY OR VILLAGE
 - UNINCORPORATED
 - FEDERAL AID PRIMARY ROAD
 - FEDERAL AID SECONDARY ROAD
 - FEDERAL AID INTERSTATE ROAD
 - NON-FEDERAL ROAD
 - TRAFFIC CIRCLE
 - HIGHWAY INTERCHANGE
 - PROJECTED LOCATION



*Index Copied 1961
1963*

COLUMBUS COUNTY NORTH CAROLINA

PREPARED BY THE
NORTH CAROLINA STATE HIGHWAY COMMISSION
IN COOPERATION WITH THE
U.S. DEPARTMENT OF COMMERCE
BUREAU OF PUBLIC ROADS
DATA OBTAINED FROM
STATE-WIDE HIGHWAY PLANNING SURVEY



NOTE: OFF-ROAD CULTURE NOT SHOWN. MAP INCLUDES ONLY
STATE MAINTAINED ROAD OR IMPORTANT NON-STATE
ROADS NOT SUBJECT TO PUBLIC MAINTENANCE.
CULTURE SHOWN AS OF MAY 1, 1960.
ROADS SHOWN AS OF JAN. 1, 1961.
SECONDARY ROAD NUMBERS REVISED AS OF JAN. 1, 1961.